

AERODROME OBSTACLE CHART - ICAO

TYPE A (OPERATING LIMITATIONS)

AD 2-LGT5-AOC A-1
13 AUG 2020

THESSALONIKI / MAKEDONIA Airport

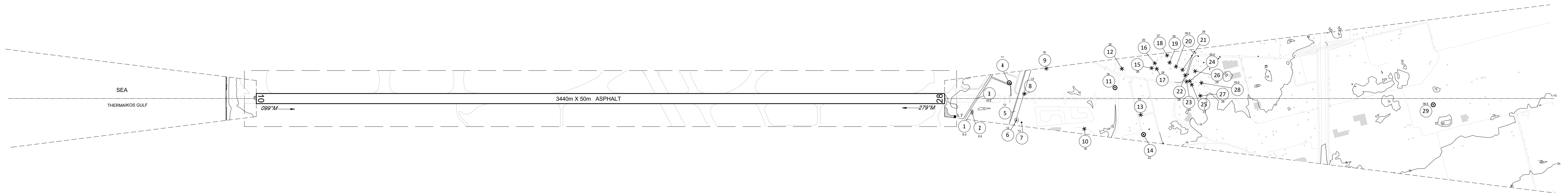
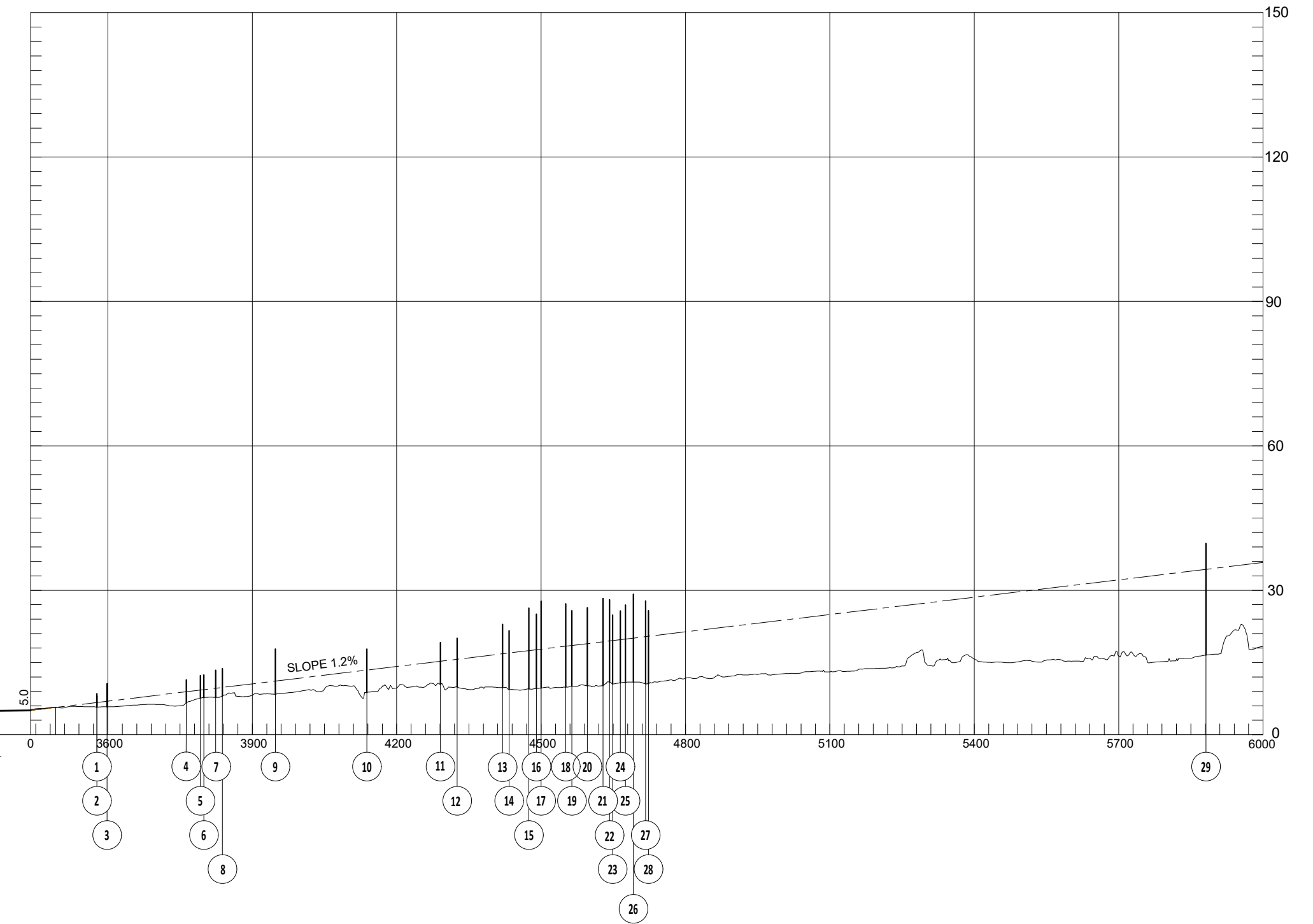
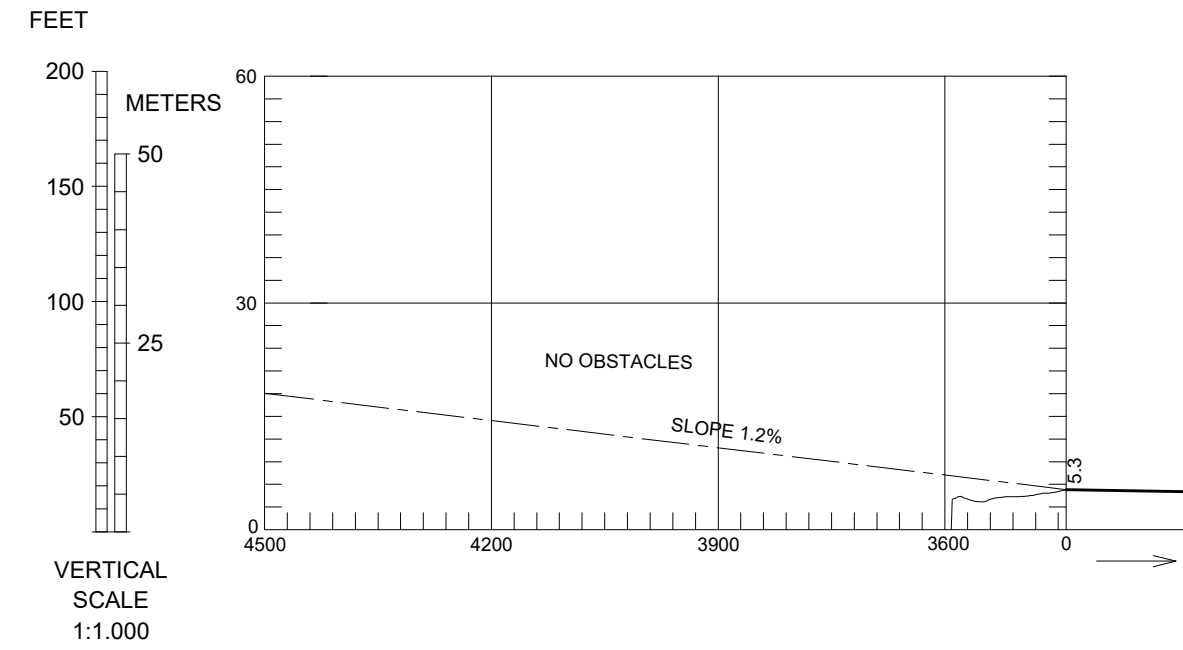
AIP- GREECE

DIMENSIONS AND ELEVATIONS IN METERS, COORDINATES IN WGS 84



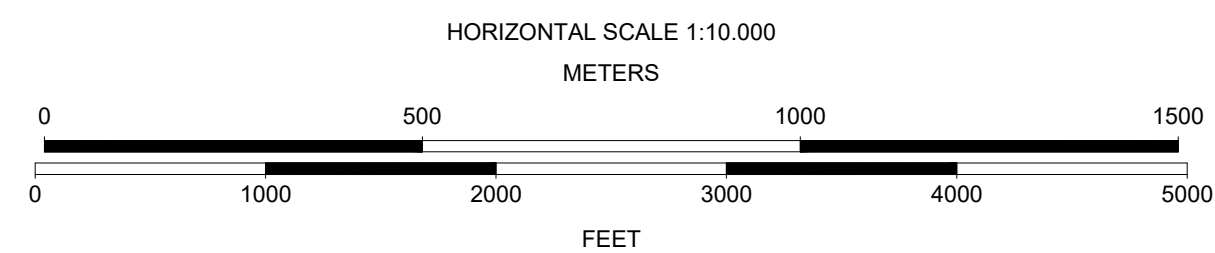
Magnetic Variation 05°E - 01 JAN 2020

DECLARED DISTANCES		
RWY 10		RWY 28
3440	TAKE-OFF RUN AVAILABLE	3440
3440	TAKE-OFF DISTANCE AVAILABLE	3440
3440	ACCELERATE STOP DISTANCE AVAILABLE	3440
3440	LANDING DISTANCE AVAILABLE	3440



LEGEND		
AERODROME OBSTACLES	PLAN	PROFILE
IDENTIFICATION NUMBER / HEIGHT AMSL	①	Identification number
SPOT ELEVATION	• 16.5	
TREE OR SHRUB	*	
POLE, TOWER, SPIRE, ANTENNA, ETC.	⊙	
BUILDING OR LARGE STRUCTURE	■	
ROAD (Mobile obstacle)	④	
FENCE	—	
BANK - SLOPE	/	
TRANSMISSION LINE OR OVERHEAD CABLE	—	
TERRAIN CONTOUR	~	
TERRAIN PENETRATING OBSTACLE PLANE	⌒	

ORDER OF ACCURACY	
HORIZONTAL	0.5 m
VERTICAL	0.3 m



CONSULT NOTAM FOR LATEST INFORMATION

AMENDMENT RECORD		
No.	DATE	ENTERED BY

CHANGE : Declared distances, Obstacles, Magn. Var.