


AERODROME CHART-ICAO

37°11'08"N
26°48'00"E

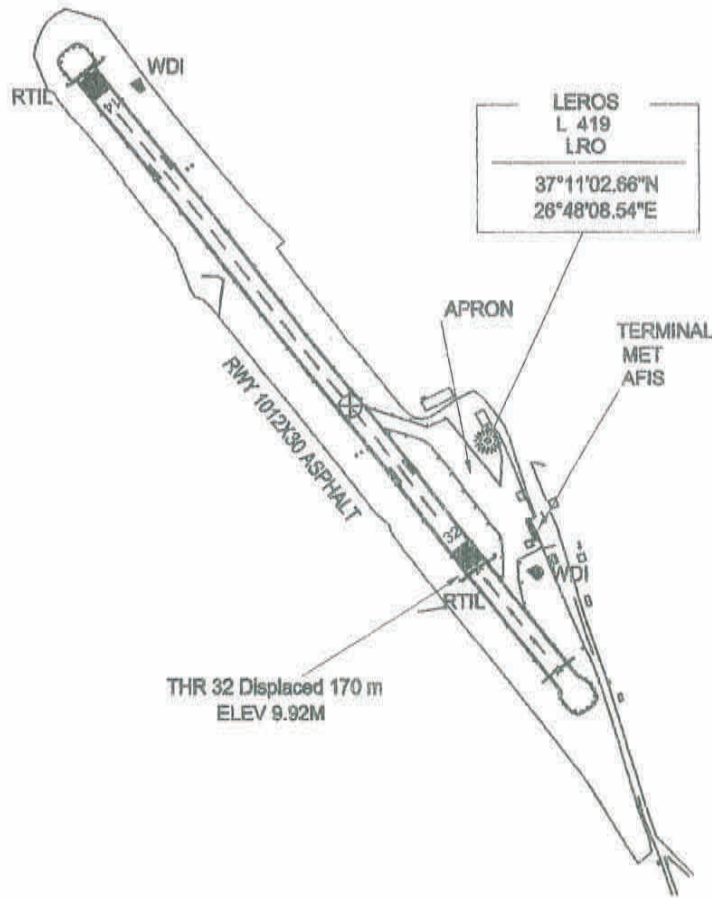
ELEV 11.99m
39.34ft

LEROS/LEROS Airport

-ELEVATIONS AND DIMENSIONS IN METRES
-BEARINGS ARE MAGNETIC
-COORDINATES IN WGS' 84

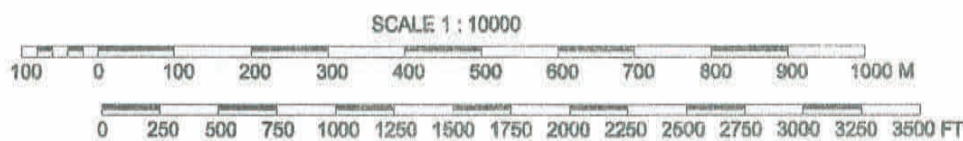


RWY	DIRECTION	THR COORDINATES	THR ELEVATION
14	141°	37°11'19.23"N 26°47'47.88"E	2.45
32	321°	37°10'57.16"N 26°48'07.79"E	9.92



ATS COMMUNICATION FACILITIES			
Service Designation	Call Sign	Frequency	Remarks
AFIS	LEROS INFORMATION	124.950 MHz 121.500 MHz	Emergency
GI/AG	LEROS RADIO	5637 KHz 2989 KHz	0400 - 1700 1700 - 0400

Lighting Aids	
Runway Lighting	Threshold, End, Edge, RTIL
Other Lighting	TWY Edge (Blue), Apron flood lights
Approach Lighting	
Runway 14	A-PAPI (Not Operational).
Runway 32	A-PAPI (Not Operational).



AMENDMENT RECORD		
No	DATE	ENTERED BY