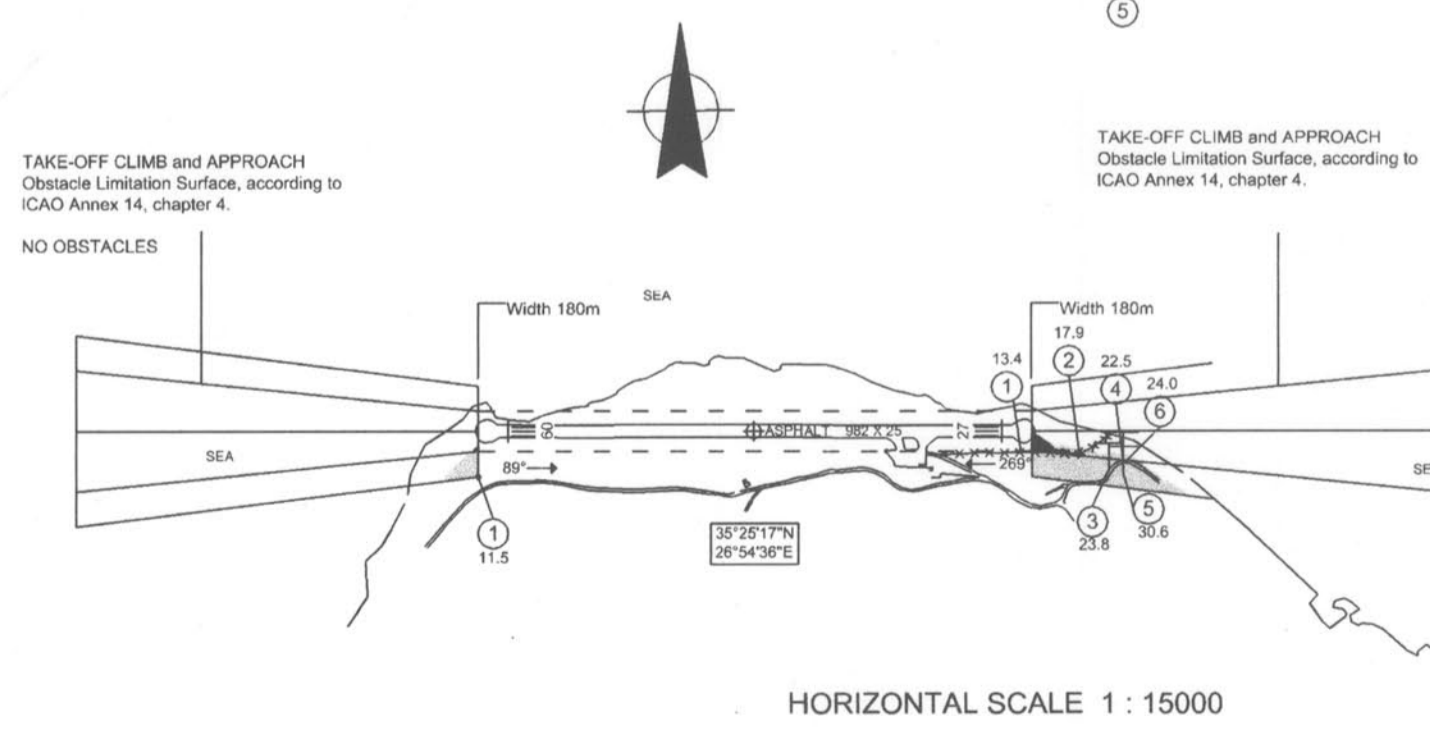
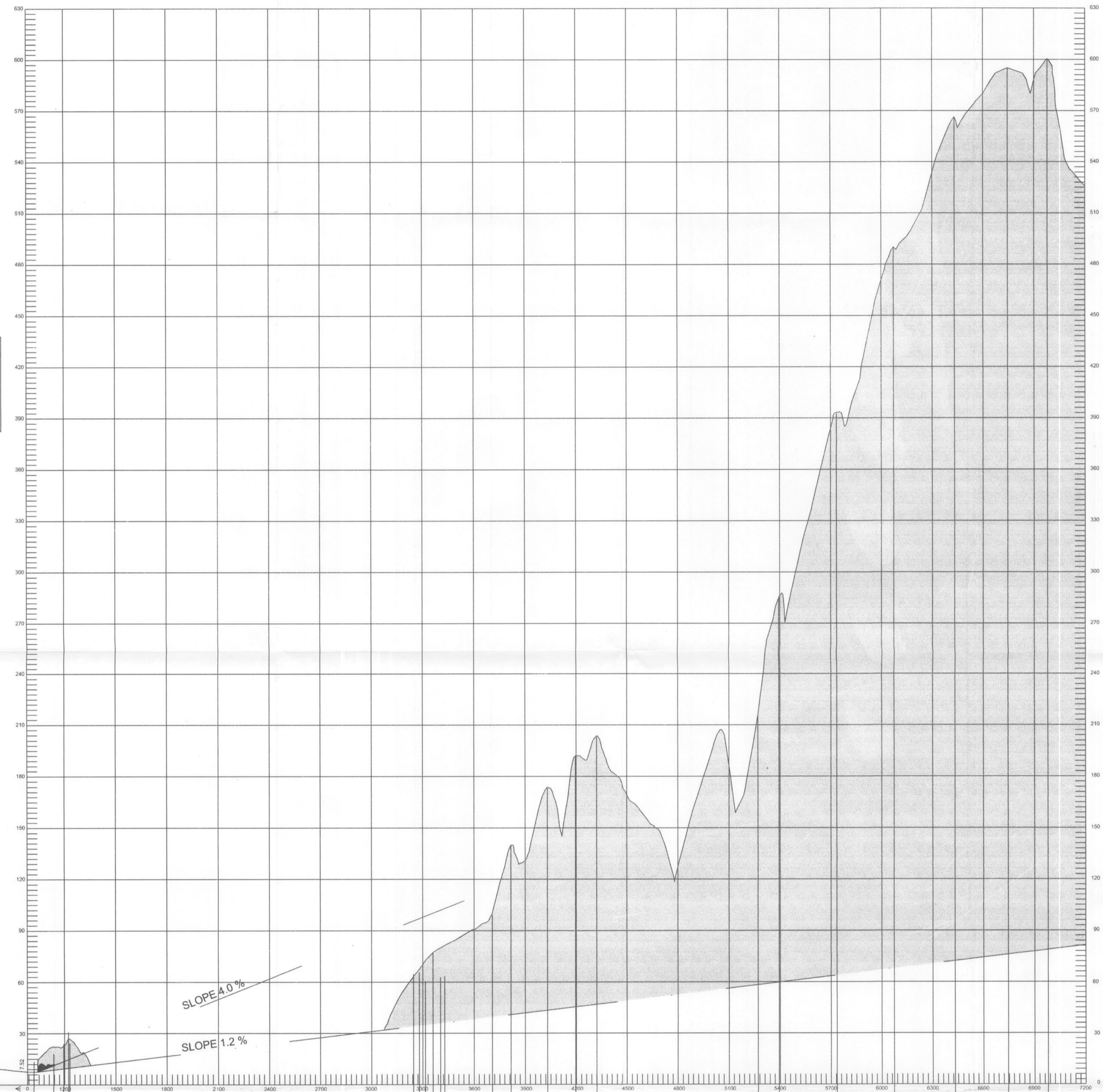
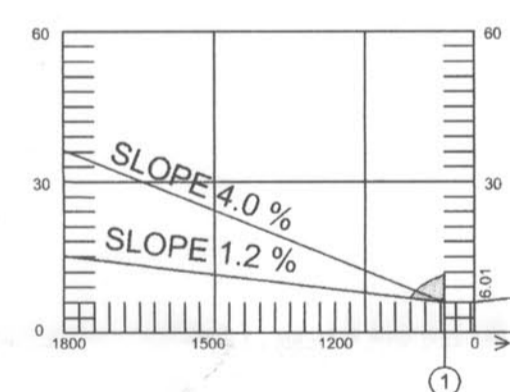


MAGNETIC VARIATION 3° 02' E/ JAN 2000
ANNUAL CHANGE 3.50' E

RWY 09 - 27

DECLARED DISTANCES		
RWY 09		RWY 27
982	TAKE-OFF RUN AVAILABLE	982
982	TAKE-OFF DISTANCE AVAILABLE	982
982	ACCELERATE STOP DISTANCE AVAILABLE	982
982	LANDING DISTANCE AVAILABLE	982



Note: Obstacle Limitation Surfaces (O.L.S.) Data:
Length of inner edge = 60m
Distance from runway end = 60m
Divergence (each side) = 10%
Length = 250m
Slope = 4%

LEGEND	
IDENTIFICATION NUMBER	①
SPOT ELEVATION	5.3
TRANSMISSION LINE OR OVERHEAD CABLE	T
TERRAIN PENETRATING OBSTRUCTION PLANE	—
TERRAIN PENETRATING ICAO / ANNEX 14 O.L.S.	—
FENCE	—
ROAD	—
TERRAIN CONTOUR	—



AMENDMENT RECORD		
No.	DATE	ENTERED BY