

AERODROME OBSTACLE CHART - ICAO

KEFALINIA / KEFALINIA Airport

TYPE A (OPERATING LIMITATIONS)

DIMENSIONS AND ELEVATIONS IN METRES. GEOGRAPHICAL COORDINATES IN WGS-84

MAGNETIC VARIATION 2°32'E, JAN 2000

ANNUAL CHANGE 3.89'E

28 JUNE 2012

AIP
GREECE

METERS

FEET



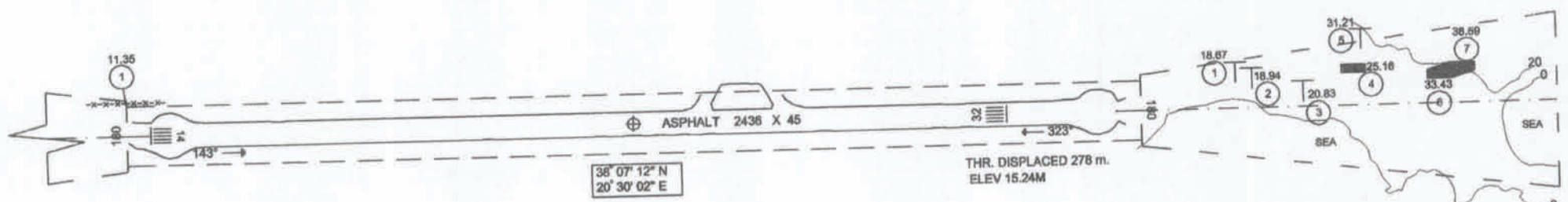

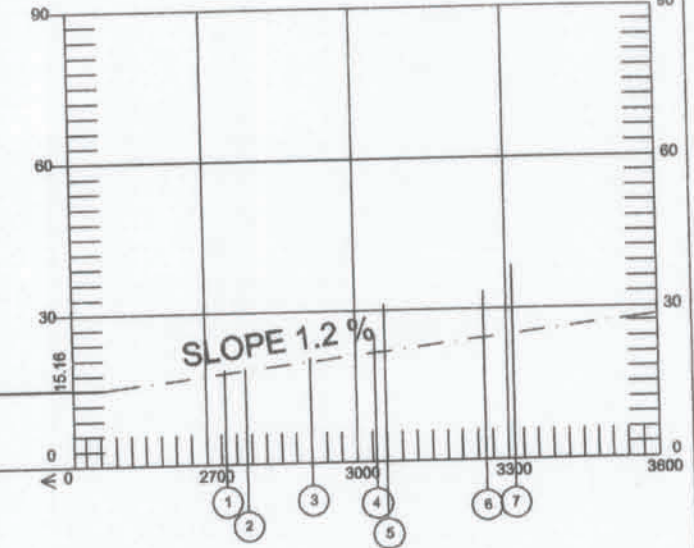
VERTICAL SCALE

1 : 1500

RWY 14 - 32

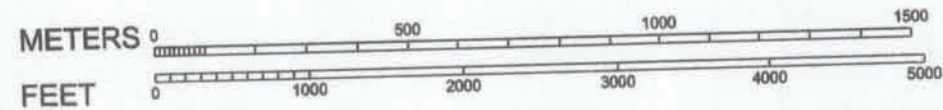
DECLARED DISTANCES

RWY 14		RWY 32
2436	TAKE-OFF RUN AVAILABLE	2436
2436	TAKE-OFF DISTANCE AVAILABLE	2436
2436	ACCELERATE STOP DISTANCE AVAILABLE	2436
2436	LANDING DISTANCE AVAILABLE	2158



LEGEND	
IDENTIFICATION NUMBER	①
SPOT ELEVATION	5.3
TREE OR SHRUB	*
TRANSMISSION LINE OR OVERHEAD CABLE	T
TERRAIN PENETRATING OBSTRUCTION PLANE	▭
BUILDING OR LARGE STRUCTURE	■
FENCE	-x-x-x-
ROAD	==
TERRAIN CONTOUR	~

HORIZONTAL SCALE 1 : 15000



AMENDMENT RECORD		
No.	DATE	ENTERED BY

/ Airports Division

14 APR 2005

LGKF - AOC 1

FIRST EDITION

AERODROME OBSTACLE CHART - ICAO

AD2- LGKF- AOC A-1

KEFALINIA / KEFALINIA Airport

DIMENSIONS AND ELEVATIONS IN METRES. GEOGRAPHICAL COORDINATES IN WGS-84

TYPE A (OPERATING LIMITATIONS)

28 JUNE 2012

AIP
GREECE

MAGNETIC VARIATION 2°32'E, JAN 2000

ANNUAL CHANGE 3.89'E

RWY 14 - 32

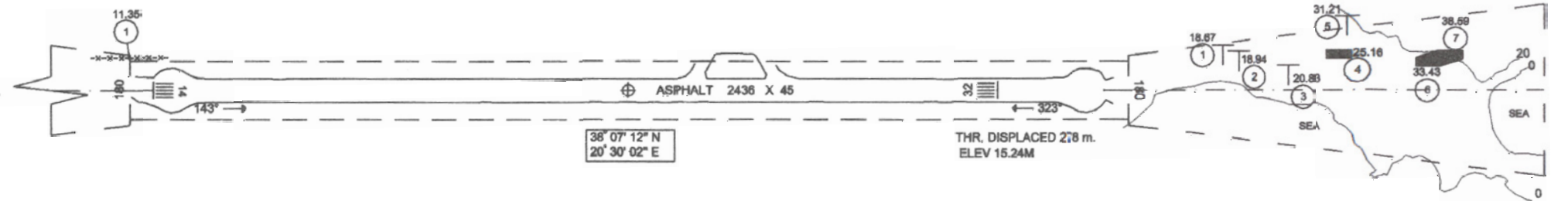
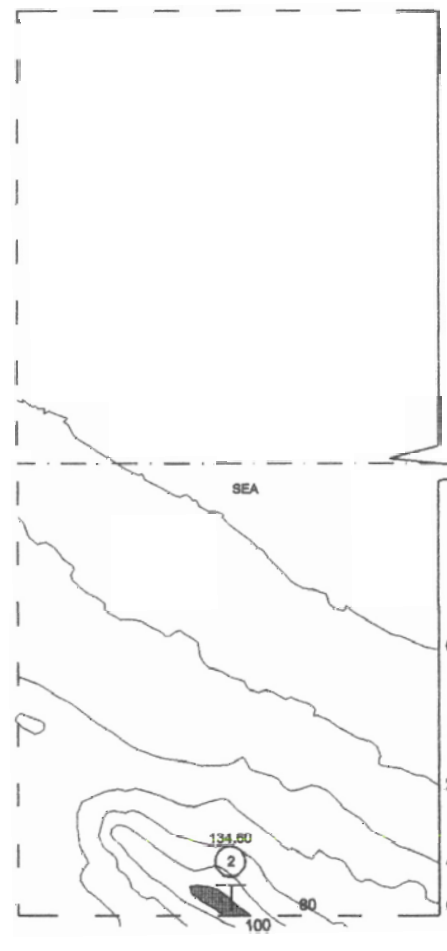
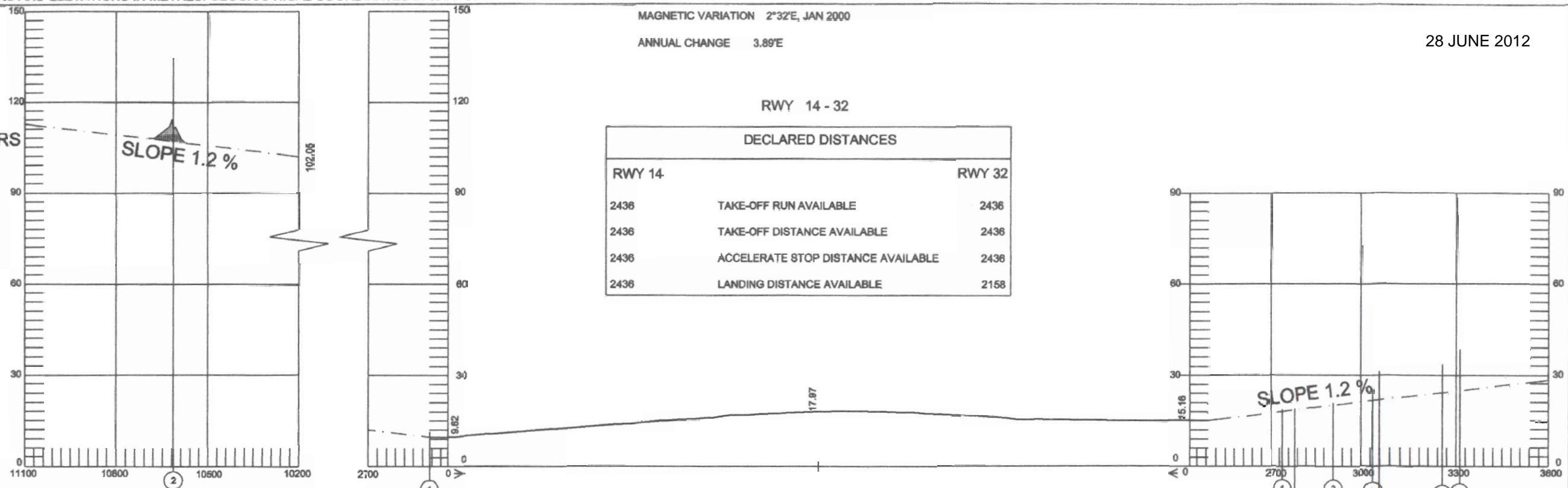
DECLARED DISTANCES		
RWY 14		RWY 32
2436	TAKE-OFF RUN AVAILABLE	2436
2436	TAKE-OFF DISTANCE AVAILABLE	2436
2436	ACCELERATE STOP DISTANCE AVAILABLE	2436
2436	LANDING DISTANCE AVAILABLE	2158

METERS

FEET

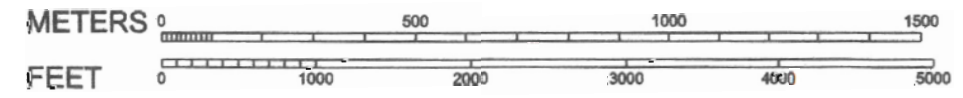


VERTICAL
SCALE
1 : 1500



LEGEND	
IDENTIFICATION NUMBER	①
SPOT ELEVATION	5.3
TREE OR SHRUB	X
TRANSMISSION LINE OR OVERHEAD CABLE	T
TERRAIN PENETRATING OBSTRUCTION PLANE	⌒
BUILDING OR LARGE STRUCTURE	■
FENCE	-x-x-x-
ROAD	==
TERRAIN CONTOUR	⌒

HORIZONTAL SCALE 1 : 15000



AMENDMENT RECORD		
No.	DATE	ENTERED BY