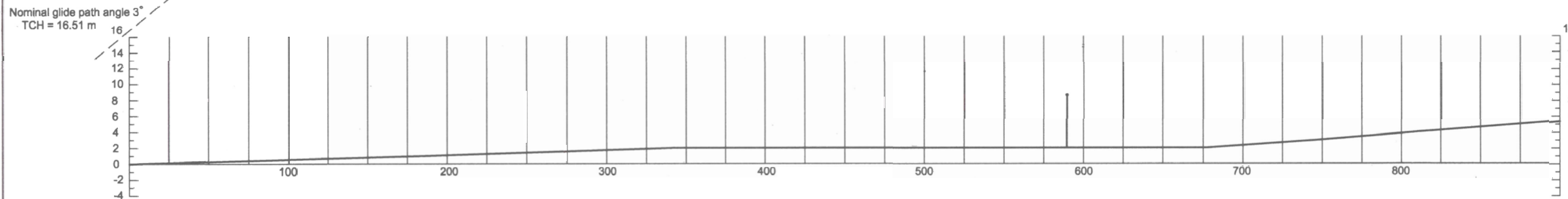
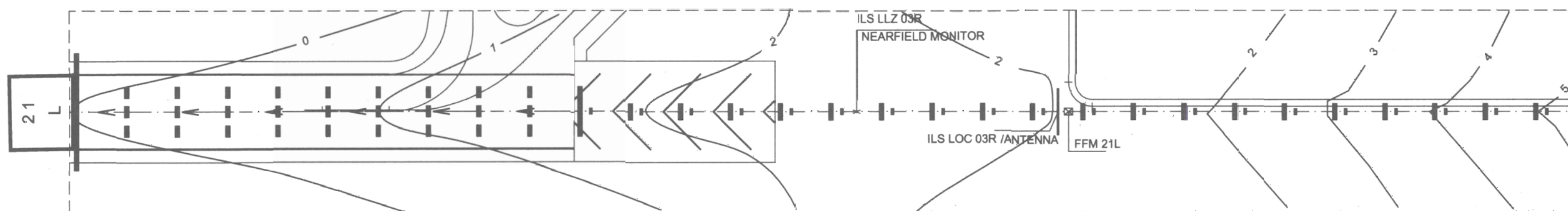
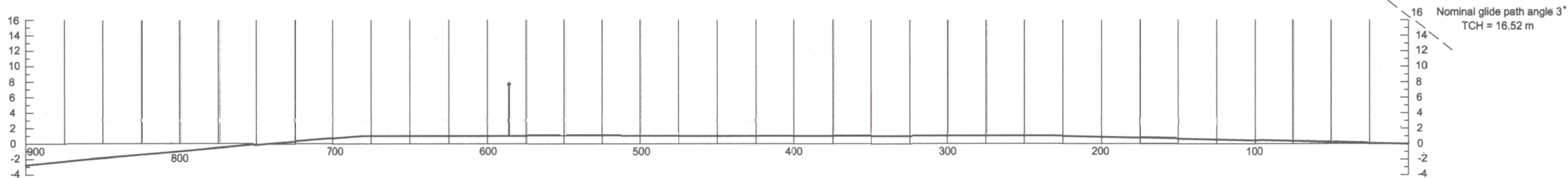
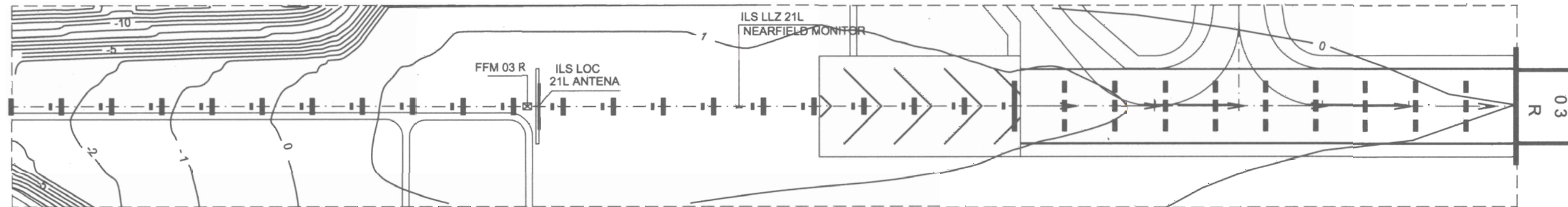


AIP  
GREECE

DISTANCES AND HEIGHTS IN METERS



LEGEND	
ROADS	
CONTOUR	
CENTRE-LINE PROFILE	
APPROACH LIGHTS	
ANTENNA	
DEVIATION AT LEAST ± 3m FROM CENTRE-LINE PROFILE	

HORIZONTAL SCALE 1 : 2500  
VERTICAL SCALE 1 : 500  
CONTOURS AND HEIGHTS ARE RELATED TO ELEVATION OF RWY THR

AMENDMENT RECORD		
No	DATE	ENTERED BY