

AERODROME OBSTACLE CHART - ICAO

KOS / IPPOKRATIS Airport

DIMENSIONS AND ELEVATIONS IN METRES. GEOGRAPHICAL COORDINATES IN WGS-84

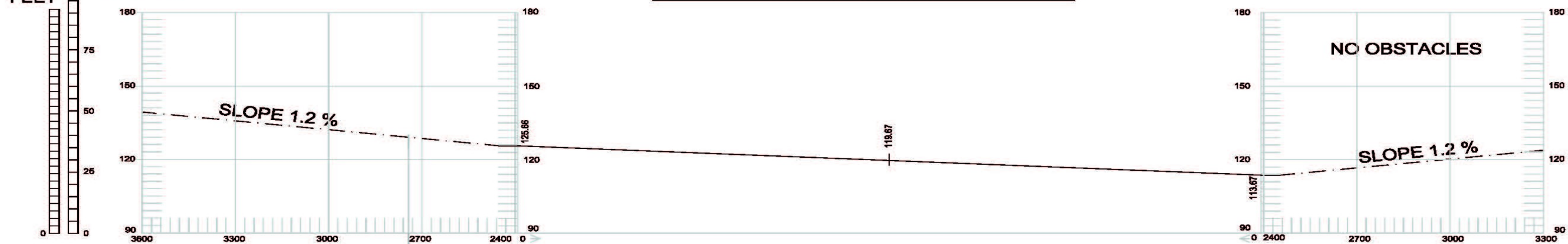
TYPE A (OPERATING LIMITATIONS)

MAGNETIC VARIATION 3°09'E, JAN 2000

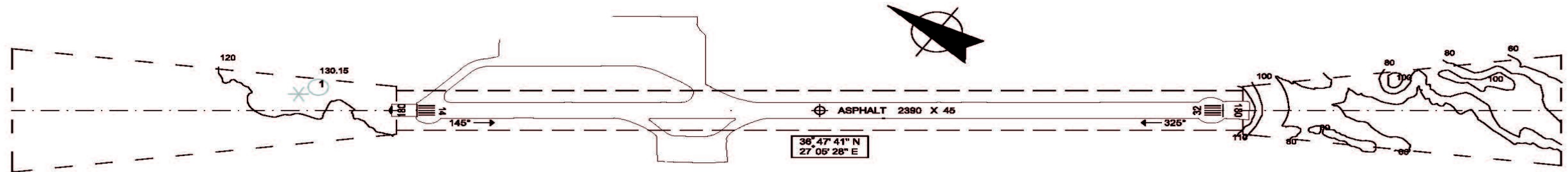
ANNUAL CHANGE 3.36'E

RWY 14 - 32		
DECLARED DISTANCES		
RWY 14		RWY 32
2390	TAKE-OFF RUN AVAILABLE	2390
2390	TAKE-OFF DISTANCE AVAILABLE	2390
2390	ACCELERATE STOP DISTANCE AVAILABLE	2390
2390	LANDING DISTANCE AVAILABLE	2390

FEET 100 METERS

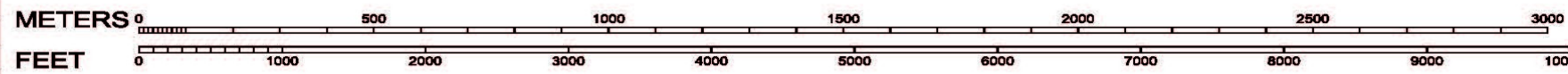


VERTICAL SCALE
1 : 1500



HORIZONTAL SCALE 1 : 15000

LEGEND	
IDENTIFICATION NUMBER	①
SPOT ELEVATION	5.3
TREE OR SHRUB	✳
TRANSMISSION LINE OR OVERHEAD CABLE	— —
TERRAIN PENETRATING OBSTRUCTION PLANE	— —
BUILDING OR LARGE STRUCTURE	■
FENCE	—x—x—
ROAD	==
TERRAIN CONTOUR	~



AMENDMENT RECORD		
No.	DATE	ENTERED BY